

M.G.A



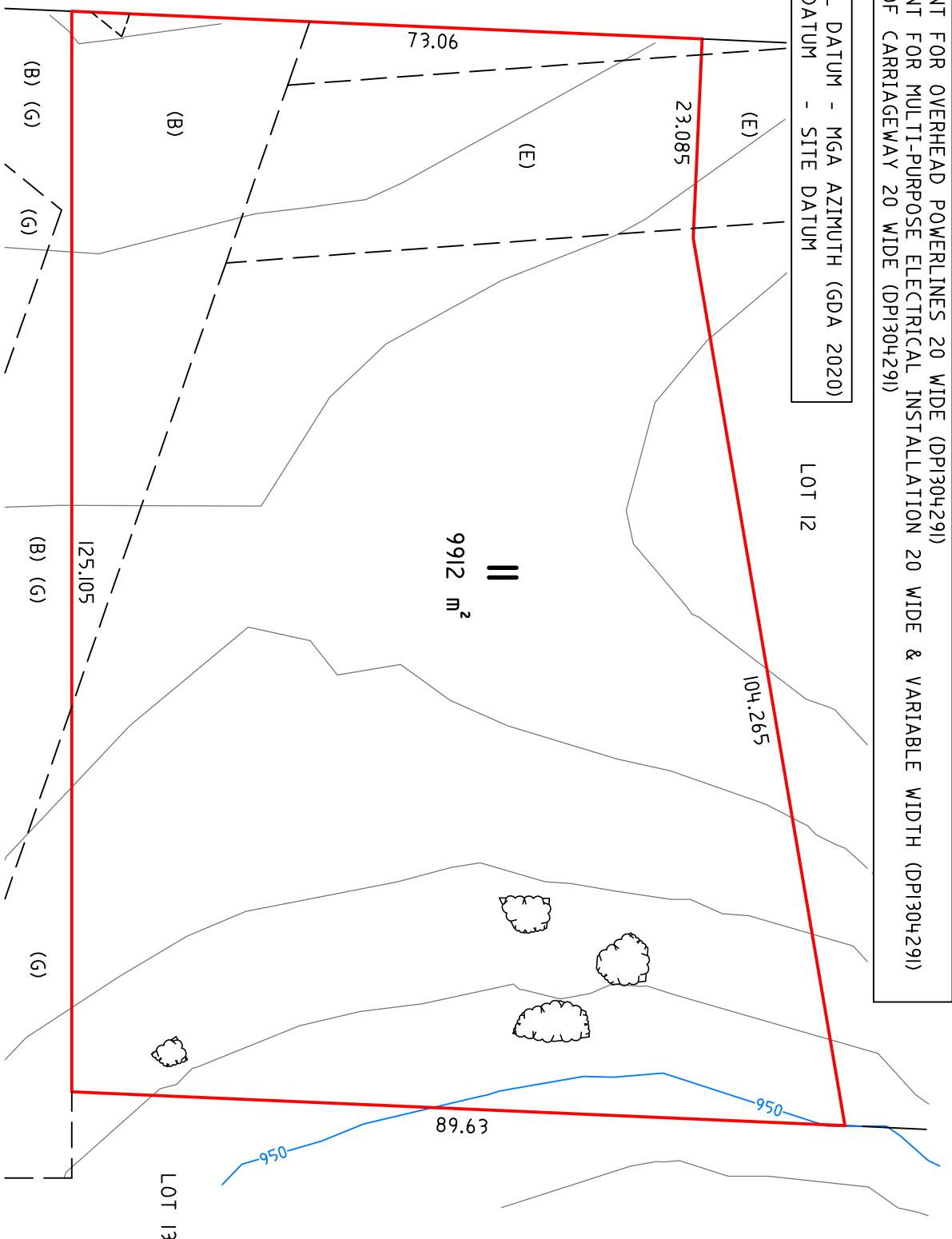
- (B)-EASEMENT FOR OVERHEAD POWERLINES 20 WIDE (DP1304291)
- (E)-EASEMENT FOR MULTI-PURPOSE ELECTRICAL INSTALLATION 20 WIDE & VARIABLE WIDTH (DP1304291)
- (G)-RIGHT OF CARRIAGEWAY 20 WIDE (DP1304291)

HORIZONTAL DATUM - MGA AZIMUTH (GDA 2020)
 VERTICAL DATUM - SITE DATUM

LOT 12

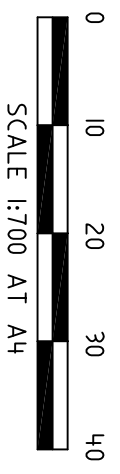
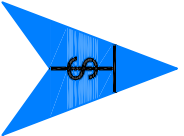
SMITHS LANE

 EXPOSED ROCK



TENTERFIELD SURVEYS

342 Rouse Street
 (P.O Box 549)
 Tenterfield, NSW 2372
 Phone: (02) 6736 2655
 Web: www.tenterfieldsurveys.com.au



DETAIL PLAN

LOT 11
SUNNYSIDE LOOP ROAD
- TENTERFIELD -

SCALE: 1:700 @ A4
 LG: TENTERFIELD
 LOCALITY: TENTERFIELD
 SURVEYED: D.B
 DRAWN: S.H
 DATE: 04/07/2023
 COGO: TE220893
 Dwg. No. TE220893-Detail