

SUNNYSIDE
LOOP
ROAD

EXPOSED ROCK

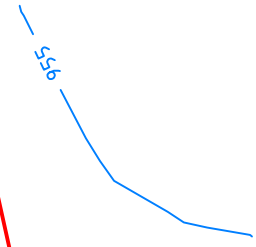
(C)-EASEMENT FOR OVERHEAD POWERLINES 10 WIDE (DP1304291)

HORIZONTAL DATUM - MGA AZIMUTH (GDA 2020)
VERTICAL DATUM - SITE DATUM

DP1304291

M.G. 4

LOT 5



81.17



1.326 ha

4

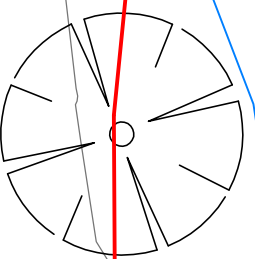
LOT 9 (C)

79.92

LOT 10

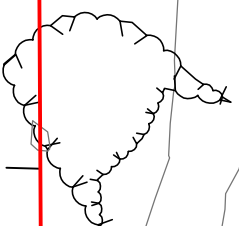
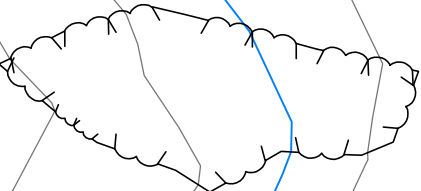
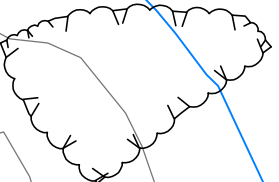


47.55



LOT 3

105.555



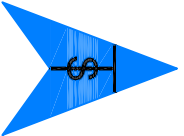
90.13

LOT 14

2

TENTERFIELD SURVEYS

342 Rouse Street
(P.O. Box 549)
Tenterfield, NSW 2372
Phone: (02) 6736 2655
Web: www.tenterfieldsurveys.com.au



DETAIL PLAN

LOT 4 SUNNYSIDE LOOP ROAD - TENTERFIELD -

SCALE: 1:750 @ A4
LGA: TENTERFIELD
LOCALITY: TENTERFIELD
SURVEYED: D.B
DRAWN: S.H
DATE: 04/07/2023
COGO: TE220893
Dwg. No. TE220893-10