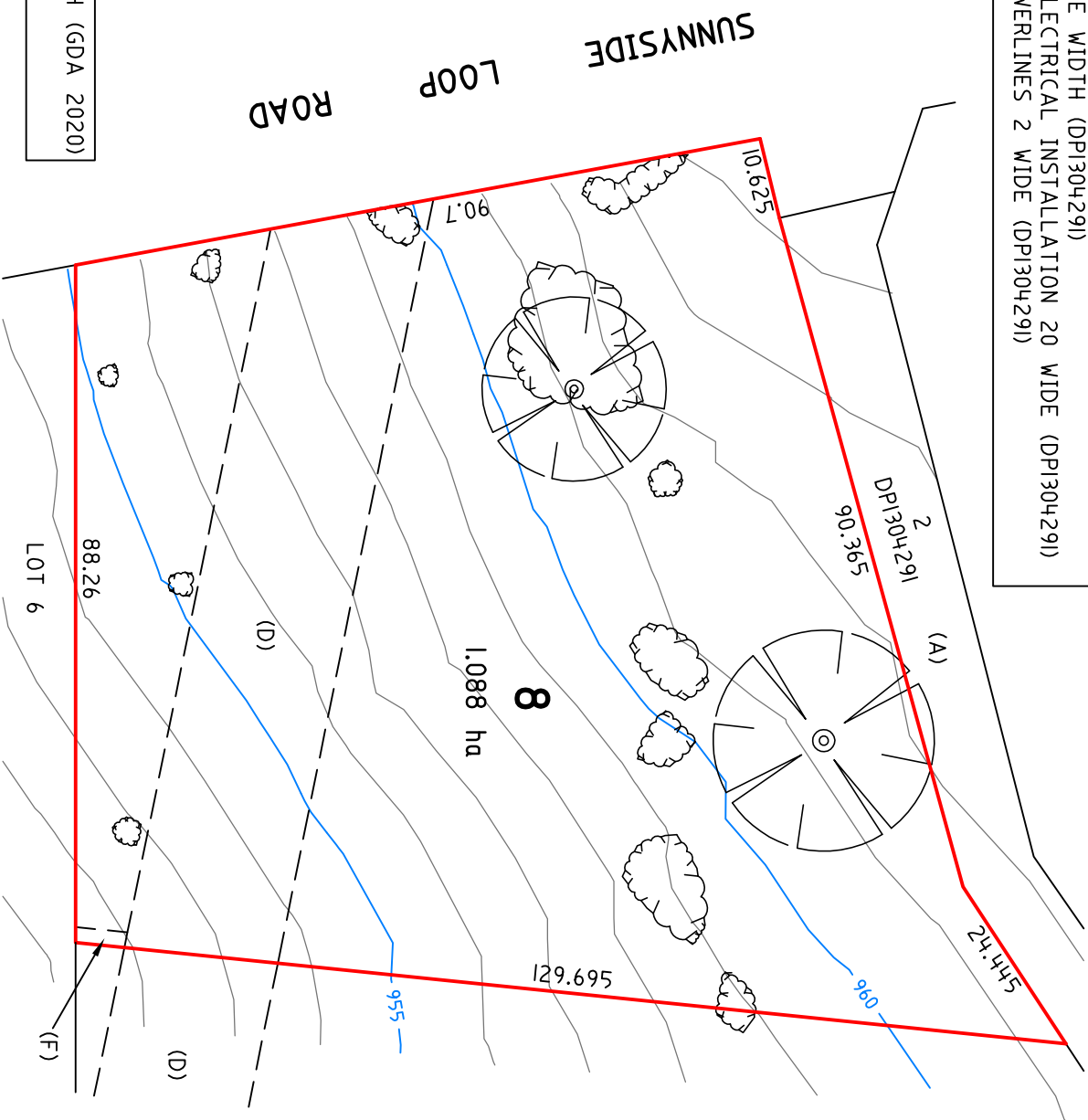


(A)-RIGHT OF CARRIAGEWAY VARIABLE WIDTH (DP1304291)
 (D)-EASEMENT FOR MULTI-PURPOSE ELECTRICAL INSTALLATION 20 WIDE (DP1304291)
 (F)-EASEMENT FOR UNDERGROUND POWERLINES 2 WIDE (DP1304291)

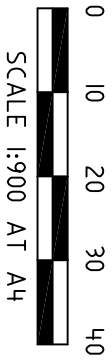
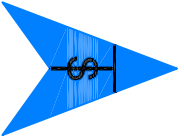
HORIZONTAL DATUM - MGA AZIMUTH (GDA 2020)
 VERTICAL DATUM - SITE DATUM

 EXPOSED ROCK



TENTERFIELD SURVEYS

342 Rouse Street
 (P.O. Box 549)
 Tenterfield, NSW 2372
 Phone: (02) 6736 2655
 Web: www.tenterfieldsurveys.com.au



DETAIL PLAN

LOT 8
SUNNYSIDE LOOP ROAD
- TENTERFIELD -

SCALE: 1:900 @ A4
 LGA: TENTERFIELD
 LOCALITY: TENTERFIELD
 SURVEYED: D.B
 DRAWN: S.H
 DATE: 04/07/2023
 COGO: TE220893
 Dwg. No. TE220893-Detail